



**Motorcycle dual-purpose and Adventure
Patagonia from Osorno to Punta Arenas
guided**

Motorcycle dual-purpose and Adventure Patagonia from Osorno to Punta Arenas guided

المدة

20 días

الصعوبة

عادي-صعب

مركبة الدعم

Si

اللغة

en,es,de

مرشد

Si

We invite you to our favorite tour of Patagonia and Tierra del Fuego. During this trip, you will enjoy the best roads and places in Chile. We will leave from Osorno and arrive at Punta Arenas in an unforgettable trip of 21 days in total, 19 of them by motorcycle.

The immensity of the southern landscape and the unpredictable weather make this destination one of the most adventurous trips we offer.

Do not hesitate and come with us!





1 - - Osorno - 0

Participants are met at the Osorno airport (ZOS)* and transferred to the hotel. After the check-in follows the collection of the motorcycles, the signing of contracts, the group briefing, the organization of the luggage and the welcome dinner offered. We set out on our journey the next day.



2 - Osorno - Pucón -

Villarrica and the Villarrica Volcano attract tourists. There are also the hot springs and national parks to the east of the lake, the Villarrica National Park and the Huerquehue National Park.



3 - Pucón - San Martín de los Andes -

San Martín de los Andes is the main tourist center of the province of Neuquén. Tourists come to the area year-round to fish, hike, canoe and kayak, as well as ski in the winter at the nearby Cerro Chapelco ski resort. San martin de los andes.



4 - San Martín de los Andes - El Bolsón -

El Bolsón is an Argentine city in the province of Río Negro in northern Patagonia. It is located on the banks of the Quemquemtrey River in a valley dotted with fruit trees. To the east rises the Cerro Piltriquitrón with its rugged crest. To the west is the backbone of the Andes and Cabeza del Indio, a rocky outcrop that resembles a man's head. The Regional Fair is a downtown market that sells local crafts, jams, and beers.



5 - El Bolsón - Futaleufú -

The river of the same name Río Futaleufú crosses the municipality. It is one of the most attractive rivers for kayaking and rafting in Patagonia. The main economic activities are livestock and forestry, as well as tourism. The tourist attractions include the Futaleufú River and the lakes Espolón, Lonconao, Noroeste, Las Rosas. The municipality is divided into seven sectors: urban Futaleufú and six rural: El Azul, Espolón, Lonconao, Noroeste, Río Chico and Las Escalas.



6 - Futaleufú - Puyuhuapi -

Our path offers numerous panoramic points, we pass by wild rivers, blue glaciers and turquoise lakes. The route takes us to the end of a fjord with the small town of Puyuhuapi, where we enjoy a delicious salmon or hake for dinner.

7 - Puyuhuapi - Coyhaique -

The gravel road winds along the fjord, we drive through a cold tropical jungle



with its incredible wild vegetation. We are in the Queulat National Park. Glaciers and waterfalls in perspective, we make our way through the Cuesta de Queulat through serpentines. Arrived at the top, the pass is like a time divider, we cross a valley with rocks and green meadows, carpets of flowers of various colors accompany us to Coyhaique.



8 - Coyhaique - Puerto Bertrand -

The Puerto Bertrand area has the highest concentration of tourist attractions in the area: several complexes with well-equipped cabins, fishermen's houses, restaurants, horse rentals and a wide range of excursions. It is strategically located between the General Carrera Lake basin and towns in southern Aysén such as Cochrane, which is only 50 kilometers away.



9 - Puerto Bertrand - Puerto Bertrand -

The Puerto Bertrand area has the highest concentration of tourist attractions in the area: several complexes with well-equipped cabins, fishermen's houses, restaurants, horse rentals and a wide range of excursions. It is strategically located between the General Carrera Lake basin and towns in southern Aysén such as Cochrane, which is only 50 kilometers away.



10 - Puerto Bertrand - Estancia La Angostura -

Authentic and traditional Patagonian ranch in a strategic enclave for those who travel through the province of Santa Cruz along National Route 40. Its owners have resided in these lands since 1878. Their personalized attention, regional cuisine and unforgettable stories give color to this inn by excellence. Ideal to rest after a hard and long trip. Easy access for the observation of flora and fauna of great importance, unique in the region.



11 - Estancia La Angostura - El Chaltén -

El Chaltén is a small town in Patagonia in southern Argentina. It is located in the department of Lago Argentino in the province of Santa Cruz, near the border with Chile at the northern end of Los Glaciares National Park. The town was founded on October 12, 1985, which makes it one of the youngest towns in Argentina. El Chaltén offers the most direct access to the Cerro Torre and Fitz Roy massifs. The latter is called El Chaltén in the language of the natives, the Tehuelche Indians. That means "Smoking Mountain" in their language, although Fitz Roy is not a volcano. The name derives from the clouds that are often visible on top of the mountain.



12 - El Chaltén - El Calafate -

The views of Lake Viedma and Lake Argentino are fascinating. A short time later we stop for lunch at a historic ranch, where notorious bank robbers Butch Cassidy, the Sundance Kid, and Etha Place have been visiting. Along a good paved road we arrive in Calafate, the gateway to another highlight of our trip, the visit to the Perito Moreno Glacier.

13 - El Calafate - El Calafate -



The views of Lake Viedma and Lake Argentino are fascinating. A short time later we stop for lunch at a historic ranch, where notorious bank robbers Butch Cassidy, the Sundance Kid, and Etha Place have been visiting. Along a good paved road we arrive in Calafate, the gateway to another highlight of our trip, the visit to the Perito Moreno Glacier.



14 - Puerto Natales - Puerto Natales -

The port city of Puerto Natales is the capital of the province of Última Esperanza. It is located 247 km northwest of Punta Arenas on the Última Esperanza Fjord. It was founded in 1911. Puerto Natales has its own airport and port. It is the starting point for excursions to Torres del Paine National Park and Bernardo O'Higgins National Park, as well as tours of Tierra del Fuego and Patagonia. . You can travel by ferry to the distant city of Puerto Montt through fjords and island chains. Tourists can also visit the penguin colonies in Otway Bay, near Punta Arenas. Trips to the Serrano, Balmaceda and Gray glaciers are also interesting. The climate is harsh throughout the year, mostly accompanied by cold winds.



15 - Puerto Natales - Puerto Natales -

The port city of Puerto Natales is the capital of the province of Última Esperanza. It is located 247 km northwest of Punta Arenas on the Última Esperanza Fjord. It was founded in 1911. Puerto Natales has its own airport and port. It is the starting point for excursions to Torres del Paine National Park and Bernardo O'Higgins National Park, as well as tours of Tierra del Fuego and Patagonia. . You can travel by ferry to the distant city of Puerto Montt through fjords and island chains. Tourists can also visit the penguin colonies in Otway Bay, near Punta Arenas. Trips to the Serrano, Balmaceda and Gray glaciers are also interesting. The climate is harsh throughout the year, mostly accompanied by cold winds.



16 - Puerto Natales - Cerro Sombrero -

Leaving the mountains, kilometer after kilometer, we feel more and more the salty air of the sea. Today we leave the South American continent, a ferry takes us through the Strait of Magellan to Tierra del Fuego!



17 - Cerro Sombrero - Ushuaia -

Today is a great day, after a dirt/asphalt stage partly bordered by the Atlantic, we arrive at the southernmost city in the world, Ushuaia! In the Lapataia National Park we reach the end of the famous Panamericana. Here you should not miss a photo before continuing to our hotel. At night we celebrate our arrival with a dinner, with fresh spider crab, crab and a good glass of wine.

18 - Ushuaia - Ushuaia -

Today is a great day, after a dirt/asphalt stage partly bordered by the Atlantic, we arrive at the southernmost city in the world, Ushuaia! In the Lapataia National Park we reach the end of the famous Panamericana. Here you should not miss a photo before continuing to our hotel. At night we celebrate our arrival with a dinner, with fresh spider crab, crab and a good glass of wine.



19 - Ushuaia - Rio Grande -

Our departure from Ushuaia is not scheduled until the afternoon. Free time in the morning to get to know Ushuaia or buy one or another souvenir. Over the Garibaldi Pass we return to Rio Grande.



20 - Rio Grande - Punta Arenas -


We crossed the border into Chile for the last time and took another piece of gravel road under the wheels. It is necessary to arrive in Porvenir before 1:00 p.m. to take the direct ferry to Punta Arenas. In case this ferry cannot leave the port due to high seas or maintenance, we will have to use a different route, which means an additional 200 km to Punta Arenas. Arrived at Punta Arenas, we deliver our motorcycles at the rental point. In the evening we gather for our farewell dinner and review the past two weeks.




21 - Punta Arenas - Santiago -

Today depending at what time our plane leaves, we go to the airport.






F 700 GS
+ \$0.00



Africa Twin CRF 1000 L
+ \$450.00



R 1250 GS LC
+ \$500.00



Tiger 900 Rally
+ \$0.00

التواريخ والأسعار

| | 2 أشخاص, 1 دراجة نارية في غرفة مزدوجة | 2 أشخاص, 2 دراجة نارية في غرفة مزدوجة | شخص واحد, 1 دراجة نارية في غرفة فردية |
|-------------------------|---------------------------------------|---------------------------------------|---------------------------------------|
| 2024-11-10 - 2024-11-29 | \$9,100.00 | \$11,800.00 | \$14,400.00 |
| 2025-01-26 - 2025-02-14 | \$9,200.00 | \$11,900.00 | \$14,600.00 |
| 2025-11-16 - 2025-12-05 | \$9,200.00 | \$11,900.00 | \$14,600.00 |

أسعار الفرد الواحد

خيارات

Visita a los pingüinos opcional en Estancia Haberton
\$100.00

Included



مرشد



مركبة الدعم



تأمين أساسي



إفطار



عشاء

Only
welcome
and farewell
dinner



العبارات

Ferry to
Tierra del
Fuego



فندق



الضرائب المحلية



خرائط ودليل الطريق



فني السيارات



تأجير الدراجة النارية



إعادة الدراجة النارية إلى المكان
الأصلي



تذاكر دخول الحدائق الوطنية



مشروبات غير كحولية ماء -
قهوة



وجبات خفيفة أثناء الرحلة



موقف سيارات



صورة - فيديو تذكاري



دراجة نارية بديلة



نقل

Not included



مشروبات كحولية



وديعة تأمين



معدات الحماية للطرق الوعرة



معدات البرد الشديد



رحلات الطيران



غداء



بنزين وزيت



بقشيش



تأشيرات

CANCELLATIONS 30 - 0 days before the trip 100% of the total cost. 90 - 31 days before the trip 80% of the total cost. 120 - 90 days before the trip 50% of the total cost. 180 days before the trip 20% of the total cost.

نققات الإلغاء المبكر

تنبيه هام، في حالة الإلغاء:

تخضع تذاكر الطيران والإضافات والخدمات الاختيارية المشتركة في هذه الرحلة، بغض النظر عن البرنامج الأساسي، لرسوم إلغاء مبكرة بنسبة 100%.